

Scaled data based on original data using  
LM-79-08 Approved Method: Electrical and Photometric Measurements of Solid-  
State Lighting Products

Test Report Prepared for  
Cooper Lighting Solutions  
(formerly Eaton)

Brand: McGRAW-EDISON

Report Number: P941971

Luminaire Tested: **GALN-SB5D-735-U-SL4-HSS**

Issue Date: 1/21/2025

**Test Information**

Test Method: LM-79-08  
Report Number: P941971  
TEST IS SCALED FROM IESNA LM-79-08 TEST DATA (G2-2405-108-10)  
Test Lab: INNOVATION CENTER  
Issue Date: 1/21/2025  
Manufacturer: COOPER LIGHTING SOLUTIONS (FORMERLY EATON)  
Product Line: McGRAW-EDISON  
Catalog Number: GALN-SB5D-735-U-SL4-HSS  
Description: GALLEON AREA AND ROADWAY HIGH DENSITY LED LUMINAIRE  
(5) 70 CRI, 3500K, 900mA LIGHTSQUARES WITH 26 LEDS EACH AND TYPE IV SPILL  
LIGHT ELIMINATOR OPTICS WITH HOUSE SIDE SHIELD  
Light Source: -  
Ballast/Driver: -

**Summary**

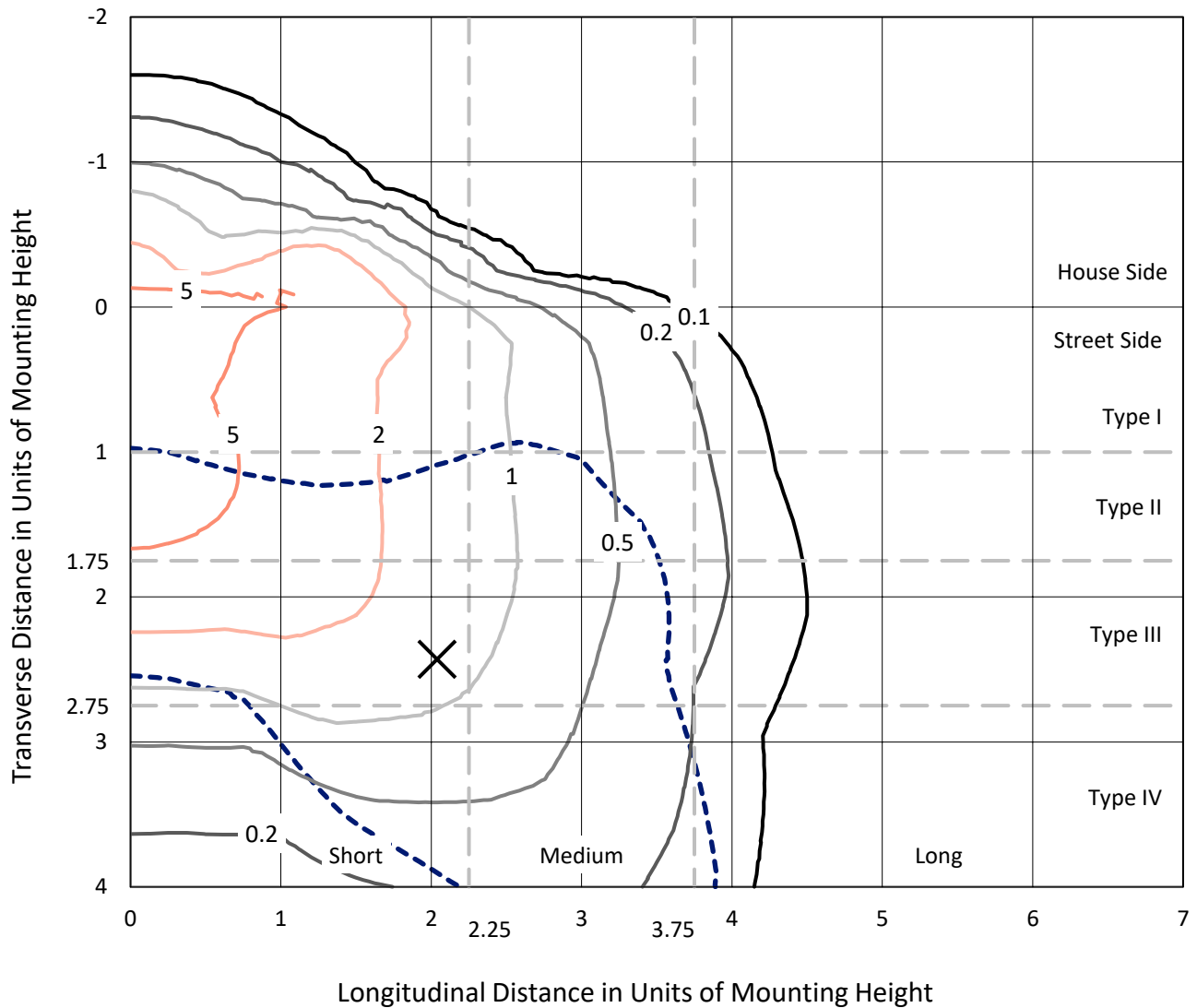
Lumens per Lamp: N/A  
Luminaire Lumens: 35882 lumens  
Efficiency: N/A  
Efficacy: 98.3 lumens/watt  
Luminous Opening: Rectangular (W 1.5' x L: 1' x H: 0')  
IES Classification: Type IV - Short  
BUG Rating: B3 - U0 - G5  
  
Input Watts (W): 364.9  
Input Voltage (V): NR  
Input Current (Ain): NR  
Voltage Rise (V): NR  
Power Factor: NR  
Total Harmonic Distortion (THDi): NR  
Frequency (hertz): 60  
Stabilization Time: NR  
Operation Time: NR  
Ambient Temperature (°C): NR  
Test Distance: 24 FT



REPORT NUMBER: P941971  
 CATALOG NUMBER: GALN-SB5D-735-U-SL4-HSS

### Iso-Footcandle Lines of Horizontal Illumination

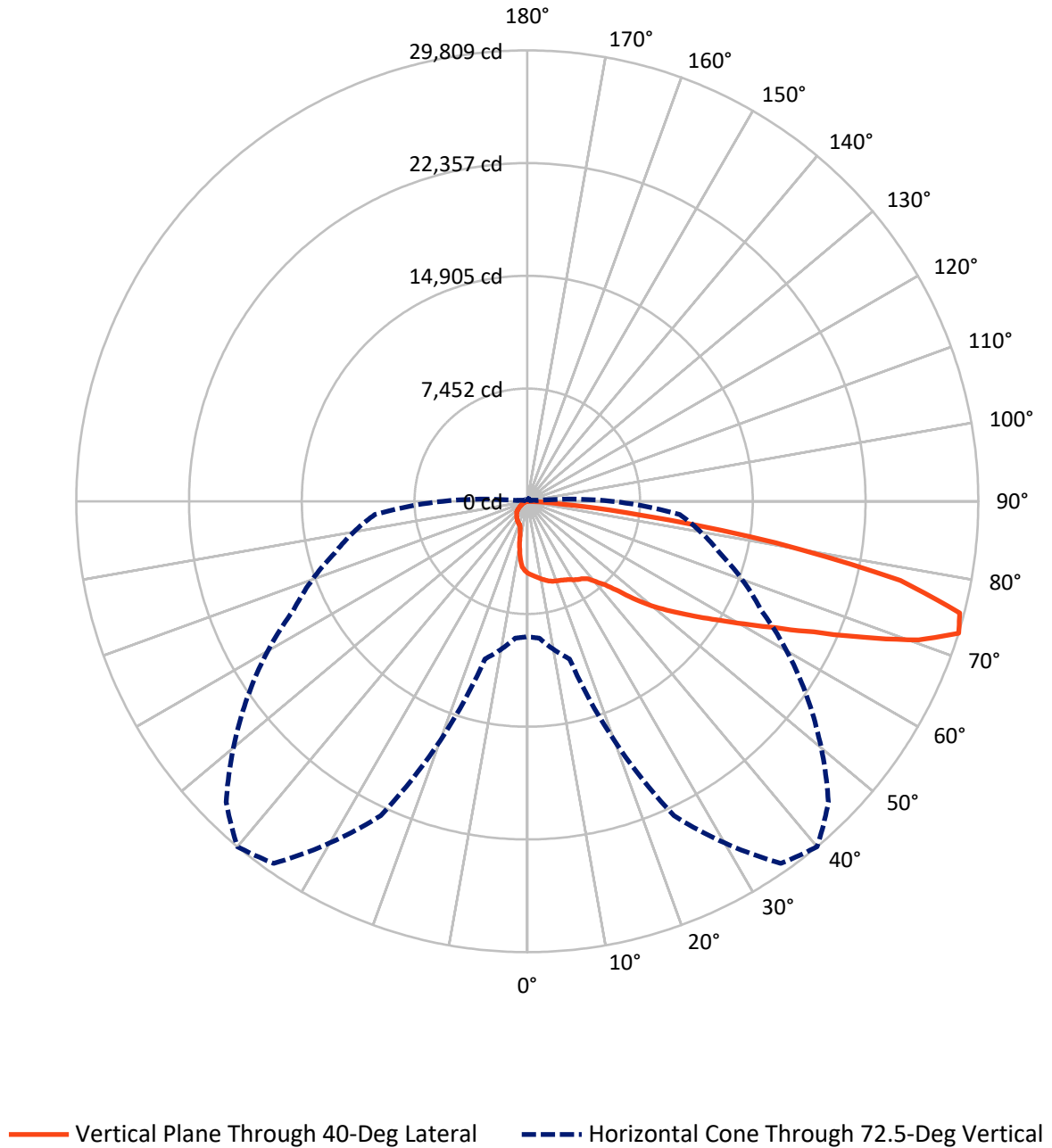
× Max cd  
 - - - 1/2 Max cd



Based on 25 foot mounting height. Maximum calculated value = 8.7 fc  
 Type IV - Short - N/A

REPORT NUMBER: P941971  
CATALOG NUMBER: GALN-SB5D-735-U-SL4-HSS

### Luminous Intensity Polar Plot



REPORT NUMBER: P941971  
 CATALOG NUMBER: GALN-SB5D-735-U-SL4-HSS

**FLUX DISTRIBUTION:**

		Downward	Upward	Total
<b>House Side</b>	Lumens	4633.8	0.0	4633.8
	% Fixture	12.9	0.0	12.9
<b>Street Side</b>	Lumens	31248.2	0.0	31248.2
	% Fixture	87.1	0.0	87.1
<b>Total</b>	Lumens	35882.0	0.0	35882.0
	% Fixture	100.0	0.0	100.0

**ZONAL LUMENS:**

Zone	Lumens	% Fixture
0°-10°	433.9	1.2
10°-20°	1178.3	3.3
20°-30°	1906.6	5.3
30°-40°	2814.9	7.8
40°-50°	4737.5	13.2
50°-60°	7356.0	20.5
60°-70°	9204.5	25.7
70°-80°	7535.7	21.0
80°-90°	714.6	2.0
90°-100°	0.0	0.0
100°-110°	0.0	0.0
110°-120°	0.0	0.0
120°-130°	0.0	0.0
130°-140°	0.0	0.0
140°-150°	0.0	0.0
150°-160°	0.0	0.0
160°-170°	0.0	0.0
170°-180°	0.0	0.0
0°-90°	35882.0	100.0
0°-180°	35882.0	100.0

**Coefficient of Utilization**



REPORT NUMBER: P941971

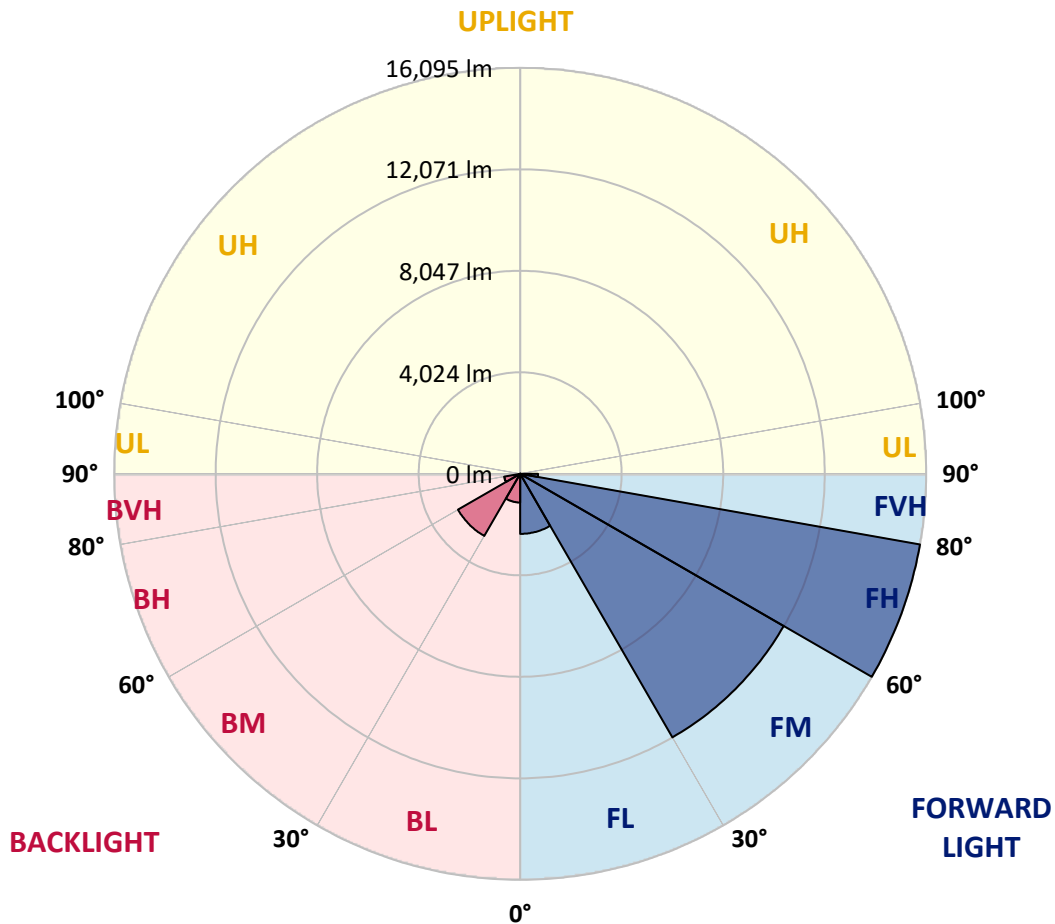
CATALOG NUMBER: GALN-SB5D-735-U-SL4-HSS

**LUMINAIRE CLASSIFICATION SYSTEM LUMEN TABLE AND BUG RATING:**

Zone	Lumens	% Fixture	Zone Rating/Lumen Limit		
			B	U	G
FL (0°-30°)	2381.5	6.6			
FM (30°-60°)	12062.9	33.6			
FH (60°-80°)	16094.7	44.9			G5
FVH (80°-90°)	709.1	2.0			G4/750
BL (0°-30°)	1137.3	3.2	B3/2500		
BM (30°-60°)	2845.5	7.9	B3/5000		
BH (60°-80°)	645.5	1.8	B2/1000		G2/1000
BVH (80°-90°)	5.4	0.0			G0/10
UL (90°-100°)	0.0	0.0		U0/0	
UH (100°-180°)	0.0	0.0		U0/0	

**BUG Rating: B3-U0-G5**

Type IV Short



REPORT NUMBER: P941971  
 CATALOG NUMBER: GALN-SB5D-735-U-SL4-HSS

**CANDELA DISTRIBUTION (FULL):**

	0°	5°	15°	25°	35°	40°	45°	55°	65°	75°
0°	4751.1	4751.1	4751.1	4751.1	4751.1	4751.1	4751.1	4751.1	4751.1	4751.1
2.5°	4894.3	4913.2	4902.4	4880.8	4875.4	4864.6	4851.1	4845.7	4826.7	4810.5
5°	5032.1	5051.0	5037.5	5007.8	4994.3	4980.8	4961.9	4945.7	4907.8	4872.7
7.5°	5183.5	5199.7	5183.5	5140.2	5118.6	5102.4	5075.4	5051.0	5007.8	4956.5
10°	5351.0	5364.5	5340.2	5283.5	5248.3	5224.0	5199.7	5172.7	5132.1	5075.4
12.5°	5507.8	5524.0	5486.2	5418.6	5378.1	5353.7	5326.7	5305.1	5264.6	5210.5
15°	5651.0	5675.3	5610.5	5537.5	5491.6	5472.6	5445.6	5432.1	5405.1	5367.2
17.5°	5759.1	5775.3	5707.8	5621.3	5569.9	5556.4	5537.5	5545.6	5540.2	5521.3
20°	5851.0	5861.8	5772.6	5667.2	5610.5	5613.2	5607.8	5634.8	5645.6	5645.6
22.5°	5964.5	5967.2	5853.7	5721.3	5653.7	5672.6	5680.7	5710.5	5732.1	5753.7
25°	6113.1	6107.7	5972.6	5791.5	5732.1	5759.1	5778.0	5788.8	5813.2	5848.3
27.5°	6334.8	6318.5	6145.6	5905.1	5834.8	5859.1	5894.2	5888.8	5878.0	5905.1
30°	6615.8	6594.2	6364.5	6064.5	5999.6	6021.3	6032.1	5983.4	5905.1	5929.4
32.5°	7061.7	7023.9	6705.0	6242.9	6142.9	6167.2	6153.7	6053.7	5937.5	5961.8
35°	7837.4	7745.5	7294.2	6615.8	6305.0	6278.0	6245.6	6148.3	6005.0	5980.7
37.5°	9485.9	9323.8	8553.5	7342.8	6672.6	6496.9	6396.9	6299.6	6078.0	5980.7
40°	11345.3	11180.4	10291.3	8558.9	7283.3	6986.1	6748.2	6478.0	6153.7	6015.9
42.5°	13285.7	13104.6	12191.2	10067.0	8156.3	7545.5	7102.3	6621.2	6278.0	6124.0
45°	15453.1	15226.1	14031.6	11639.8	9423.8	8475.2	7672.5	6915.8	6494.2	6315.8
47.5°	17739.5	17444.9	15866.6	13166.8	10788.5	9761.6	8715.7	7442.8	6813.1	6602.3
50°	19766.4	19474.5	17761.1	14764.0	12064.1	10985.8	9904.8	8172.5	7291.5	7007.7
52.5°	21223.1	21001.4	19485.3	16412.5	13391.1	12134.4	10983.1	9021.1	7896.8	7526.6
55°	22198.7	21996.0	20706.9	17974.6	14934.2	13399.2	12045.2	9942.6	8626.5	8148.2
57.5°	22790.5	22674.3	21590.6	19369.1	16463.9	14782.9	13261.4	10956.1	9485.9	8880.6
60°	23001.3	22906.7	22139.2	20698.8	18312.4	16445.0	14691.0	12099.3	10529.1	9712.9
62.5°	22439.2	22458.1	22533.8	22274.3	20261.0	18390.8	16404.4	13472.2	11685.8	10656.1
65°	19793.4	19950.2	21387.9	24020.2	22841.9	20828.5	18585.4	15147.7	13010.0	11729.0
67.5°	16388.2	16615.2	18404.3	25041.7	25593.1	23993.2	21623.0	17282.8	14588.3	12820.9
70°	12545.2	12788.4	14955.9	24828.2	28168.6	27452.4	25379.6	19998.8	16223.4	13577.6
72.5°	8953.5	9077.8	10785.8	22928.4	29225.3	29809.0	28147.0	22571.6	17058.4	13158.7
75°	6291.5	6269.9	7402.3	18463.8	27579.4	29522.6	27176.8	21179.8	15436.9	10453.4
77.5°	2740.4	2745.8	3697.1	11212.8	22012.2	25214.7	22590.5	13266.8	10761.5	5540.2
80°	710.8	732.4	1356.7	4464.6	13253.3	16642.2	13777.6	5832.1	4972.7	1351.3
82.5°	251.3	267.6	624.3	1402.6	4888.9	7632.0	6134.8	1864.8	1297.2	386.5
85°	73.0	86.5	335.1	429.7	1010.8	2156.6	1489.1	362.1	318.9	200.0
87.5°	0.0	10.8	67.6	59.5	59.5	40.5	75.7	40.5	51.3	24.3
90°	0.0	0.0	0.0	0.0	0.0	0.0	0.0	0.0	0.0	0.0

REPORT NUMBER: P941971  
 CATALOG NUMBER: GALN-SB5D-735-U-SL4-HSS

**CANDELA DISTRIBUTION (continued):**

85°		90°	95°	105°	115°	125°	135°	145°	155°	165°	175°
4751.1	0°	4751.1	4751.1	4751.1	4751.1	4751.1	4751.1	4751.1	4751.1	4751.1	4751.1
4791.6	2.5°	4775.4	4756.5	4715.9	4672.7	4632.2	4594.3	4583.5	4543.0	4524.1	4526.8
4829.4	5°	4799.7	4764.6	4686.2	4591.6	4494.3	4383.5	4291.6	4161.9	4051.1	4037.6
4902.4	7.5°	4864.6	4807.8	4680.8	4497.0	4253.8	3948.4	3664.6	3383.6	3224.1	3137.7
5010.5	10°	4964.6	4888.9	4694.3	4343.0	3826.8	3280.9	2851.2	2497.1	2316.1	2232.3
5142.9	12.5°	5083.5	4999.7	4715.9	4080.8	3275.5	2559.3	2094.5	1878.3	1840.4	1835.0
5305.1	15°	5251.0	5159.2	4740.3	3726.8	2678.2	1948.5	1735.0	1737.7	1767.5	1783.7
5480.8	17.5°	5437.5	5345.6	4705.1	3294.4	2089.1	1664.8	1659.4	1683.7	1726.9	1743.1
5642.9	20°	5626.7	5540.2	4580.8	2786.3	1689.1	1586.4	1608.0	1635.0	1678.3	1699.9
5802.4	22.5°	5821.3	5745.6	4383.5	2245.8	1524.2	1529.6	1556.7	1583.7	1632.3	1656.7
5959.1	25°	6029.4	5964.5	4121.4	1799.9	1454.0	1470.2	1505.3	1537.7	1589.1	1618.8
6091.5	27.5°	6240.2	6191.5	3824.1	1502.6	1389.1	1408.0	1448.6	1491.8	1543.2	1578.3
6207.7	30°	6469.9	6442.9	3586.3	1391.8	1326.9	1343.2	1389.1	1437.8	1494.5	1537.7
6323.9	32.5°	6705.0	6699.6	3470.1	1472.9	1270.2	1281.0	1321.5	1370.2	1440.5	1494.5
6421.2	35°	6937.4	6948.2	3402.5	1702.6	1251.3	1221.5	1248.6	1291.8	1375.6	1443.2
6532.0	37.5°	7234.7	7261.7	3399.8	1951.2	1297.2	1162.1	1181.0	1210.7	1283.7	1362.1
6705.0	40°	7677.9	7821.2	3572.8	2164.7	1378.3	1108.0	1113.4	1118.9	1156.7	1221.5
6934.7	42.5°	8267.1	8686.0	4197.0	2310.7	1410.7	1059.4	1040.5	1010.8	1005.3	1040.5
7248.2	45°	8999.5	9731.9	5294.3	2391.7	1378.3	1005.3	954.0	875.6	845.9	870.2
7672.5	47.5°	9861.6	10877.7	6594.2	2410.7	1324.2	937.8	845.9	743.2	718.9	727.0
8242.8	50°	10702.1	11737.1	7737.4	2253.9	1235.1	851.3	727.0	640.5	624.3	627.0
8915.7	52.5°	11445.3	12031.7	8061.7	1883.7	1116.1	745.9	624.3	564.8	554.0	554.0
9658.9	55°	11937.1	11712.8	7188.8	1440.5	967.5	637.8	535.1	505.4	500.0	497.3
10488.6	57.5°	12039.8	10675.0	5429.4	1040.5	756.7	537.8	475.6	459.4	448.6	437.8
11339.9	60°	11672.3	8945.4	3456.6	727.0	567.5	459.4	421.6	410.8	389.2	367.5
12139.8	62.5°	10877.7	6756.4	1913.4	505.4	456.7	391.9	373.0	359.4	318.9	283.8
12774.9	65°	9810.2	4491.6	845.9	394.6	373.0	329.7	318.9	300.0	251.3	210.8
13015.4	67.5°	8737.3	2586.3	381.1	316.2	300.0	270.3	262.1	248.6	213.5	175.7
12402.0	70°	7513.1	1310.7	262.1	251.3	232.4	205.4	213.5	210.8	175.7	143.2
10115.6	72.5°	5594.3	651.3	197.3	189.2	167.6	145.9	175.7	173.0	137.8	108.1
6237.5	75°	3167.4	321.6	143.2	132.4	100.0	108.1	140.5	132.4	94.6	70.3
2632.3	77.5°	1256.7	164.9	94.6	81.1	59.5	73.0	102.7	89.2	48.6	29.7
502.7	80°	289.2	81.1	48.6	35.1	27.0	43.2	54.1	32.4	13.5	2.7
135.1	82.5°	81.1	35.1	16.2	13.5	13.5	16.2	13.5	5.4	0.0	0.0
35.1	85°	27.0	16.2	5.4	2.7	2.7	2.7	2.7	0.0	0.0	0.0
10.8	87.5°	10.8	5.4	0.0	0.0	0.0	0.0	0.0	0.0	0.0	0.0
0.0	90°	0.0	0.0	0.0	0.0	0.0	0.0	0.0	0.0	0.0	0.0

(END O

<u>180°</u>
4751.1
4524.1
4029.5
3132.2
2216.1
1832.3
1781.0
1740.4
1699.9
1656.7
1618.8
1581.0
1543.2
1499.9
1454.0
1375.6
1243.2
1059.4
870.2
724.3
627.0
551.3
491.9
432.4
359.4
273.0
202.7
170.3
137.8
102.7
64.9
27.0
0.0
0.0
0.0
0.0
0.0

F REPORT)